



LA PASTORITA NEIGHBORHOOD IMPROVEMENTS STUDY

Study Area and Limits



■ Study Area

- ✓ 28 Street blocks
- ✓ 326 Properties, 145 Renters
- ✓ Total of 471 (owners and renters)


Study Objectives



- Identify the priorities in La Pastorita Neighborhood
- Promote safe, comfortable, and convenient travel and access for all users



La Pastorita Neighborhood Survey




SURVEY FOR LA PASTORITA NEIGHBORHOOD
PROPERTY OWNERS AND RESIDENTS

The purpose of this survey is to assist the City of Miami to determine the priorities in La Pastorita Neighborhood for future projects.

Please fill out and mail the following questionnaire using the enclosed self-addressed stamped envelope.

The study area considered for this survey is from SW 11 to 16 Street, between SW 34 and 37 Avenue. You are receiving this survey because you live within the boundaries of this study (see map below).

Please consider these boundaries when you fill out the survey.



Please return the enclosed Questionnaire/Survey no later than _____

If you need any assistance, please call **(305) 906-0324** or **(561) 436-2323**.

For additional information, visit the project website at www.miamiofi.com or visit the City of Miami Capital Improvements Department.

"LA PASTORITA" SURVEY

1. How often do you typically travel to or through the study area using the following modes of transportation? (check all that apply)

Mode of Transportation	Daily	Weekly	Monthly	Quarterly	Yearly	Other Frequency (Please specify)
Car						
Bicycle						
Walking with/without assistance (includes using a wheelchair, walker, or other device)						
Public Transportation						
Other						

2. How safe do you feel from traffic hazards when using the following modes of transportation? (on a scale of 1 to 10, 1 = very safe, 10 = very unsafe, NA = Not Applicable)

	1	2	3	4	5	6	7	8	9	10	NA
Car											
Bicycle											
Walking (includes using a wheelchair or other device)											

3. Please list any specific location where you feel that traffic accidents are more likely to occur.

4. Is there a specific location where you feel that there is poor daytime visibility for Drivers, Pedestrians and/or Bicyclists? (Indicate location in the boxes below)

Drivers	Pedestrians	Bicyclists

5. Is there a specific location(s) where you feel that there is insufficient street lighting, resulting in poor nighttime visibility for pedestrians, people using mobility devices, vehicles and/or bicycles?

1

■ Survey Elements


1. Pedestrian, Transit, and Bicycle Accessibility
2. Landscaping and Street Parking
3. Drainage and Flooding Issues
4. Traffic Safety – Visibility, Street Lighting, Crosswalk Markings, and Vehicle Speeds

■ 14 Questions

■ Bilingual Survey (English and Spanish)

How to Complete the Survey

1. By Mail



2. Online www.miamigov.com



3. By Phone – (305) 906-0324 or (561) 436-2340



★ Survey will be mailed tomorrow
Please fill and return the survey by **May 5th**

Completing the Survey In Person



- Coral Gate Park (Patio Area)
1415 SW 32nd Avenue, Miami, FL 33145
- Survey Assistance
- Organized by Commissioner Manolo Reyes from District 4 and the Office of Capital Improvements
- Date – April 27th (two sessions)
- Time – 10:00 AM to 12:00 PM
6:00 PM to 8:00 PM



Contact Us

- For assistance to fill out the survey via telephone, please call:
(305) 906-0324 or (561) 436-2340
- Florida Relay Service 711
- OCI Webpage: www.miamigov.com, Office of Capital Improvements, Projects, District 4
- Webpage: [La Pastorita Neighborhood Roadway Improvements](#)
- OCI Phone: (305) 416-1280
- E-mail: AskOCI@miamigov.com

COMING SOON TO LA PASTORITA NEIGHBORHOOD!

La Pastorita Neighborhood Improvements Study

Area of Study From SW 11th Street to SW 16th Street, between SW 34th Avenue and SW 37th Avenue.

The City of Miami and District 4 Commissioner Manolo Reyes cordially invite you to be part of La Pastorita Neighborhood Study. Our goal is to learn more about your priorities in order to better serve you!

PLEASE ENGAGE WITH US THROUGH THESE THREE ACTIVITIES:

1. Join us virtually for the Neighborhood Study Kick-Off Meeting: Tuesday, April 6, 2021 at 6:00 pm. Please scan the QR Code below to access the webpage and the link to the Virtual Zoom Meeting.
2. Respond to the survey questionnaire that you will receive in the mail. During the month of April 2021, you will receive in the mail (via USPS) a survey to gather your input about issues of importance in your neighborhood.
3. Join us at the Open House Day: Tuesday, April 27, 2021 for assistance with filling out the survey questionnaire, as necessary Coral Gate Park at 1415 SW 32nd Ave., Miami, FL 33145 (outside patio area). Open House Hours: 10:00 am - 12 Noon & 6:00 pm - 8:00 pm.

COVID-19 precautionary measures, including temperature checks, mandatory facial masks and social distancing will be enforced.

For additional information, please call (305) 416-1284, or send an e-mail to askOCI@miamigov.com

COMMISSIONER Manolo Reyes
DISTRICT 4

“Your Opinion is Very Important to Us”

