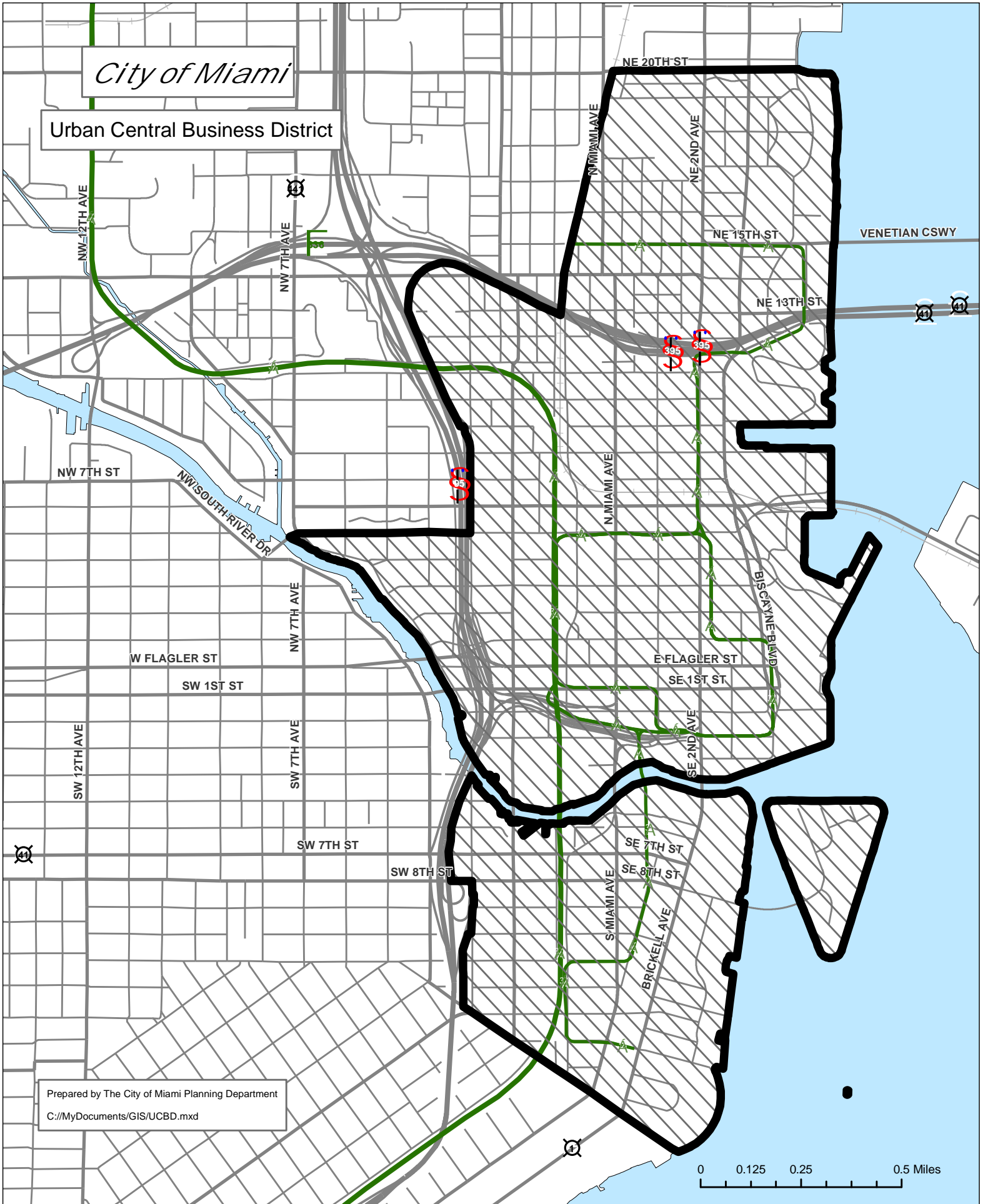



City of Miami

Urban Central Business District



Prepared by The City of Miami Planning Department
C://MyDocuments/GIS/UCBD.mxd



City of Miami

Buena Vista Yards
Regional Activity Center



NW 36TH ST

NE 36TH ST



N MIAMI AVE

NE 2ND AVE

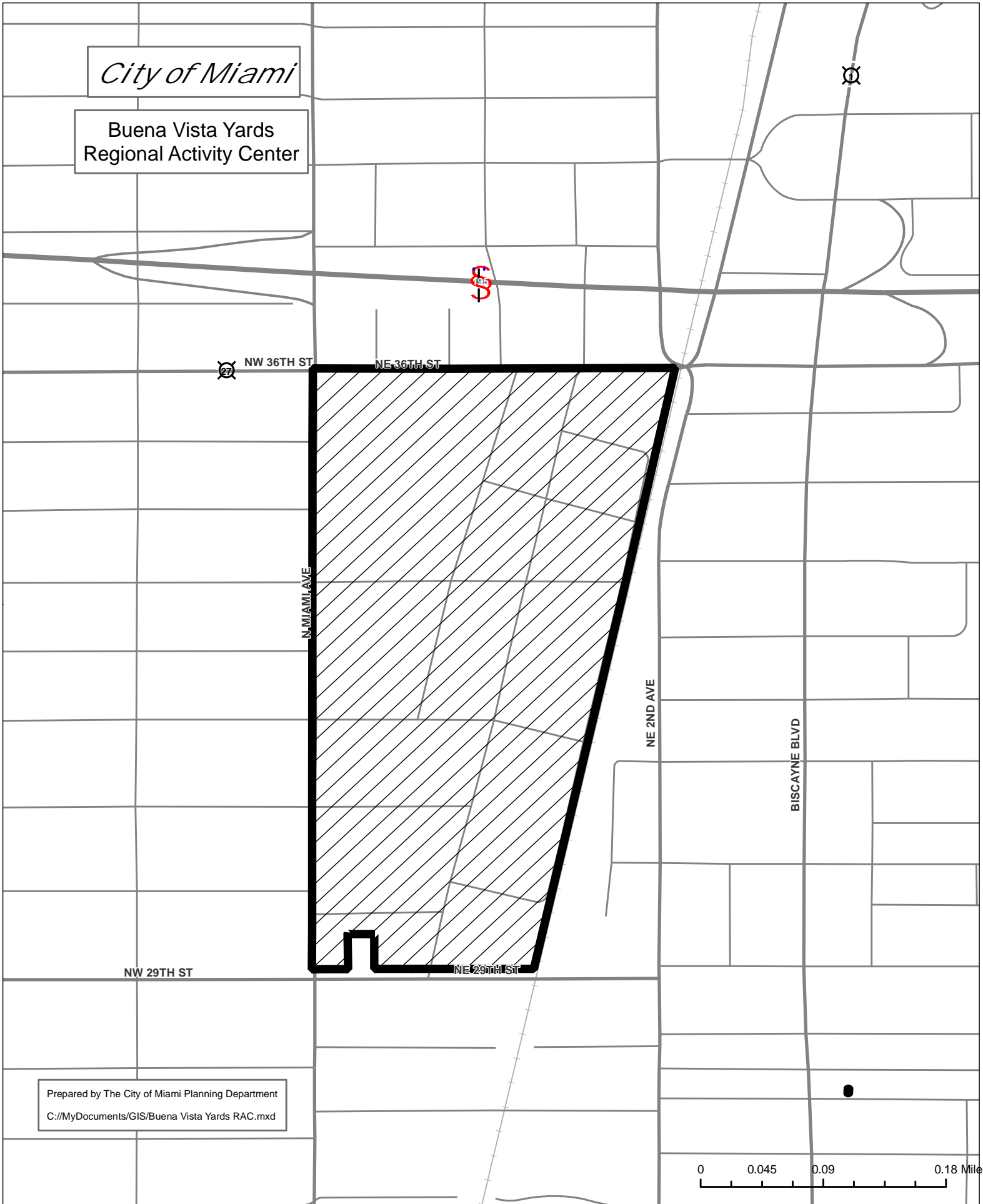
BISCAYNE BLVD

NW 29TH ST

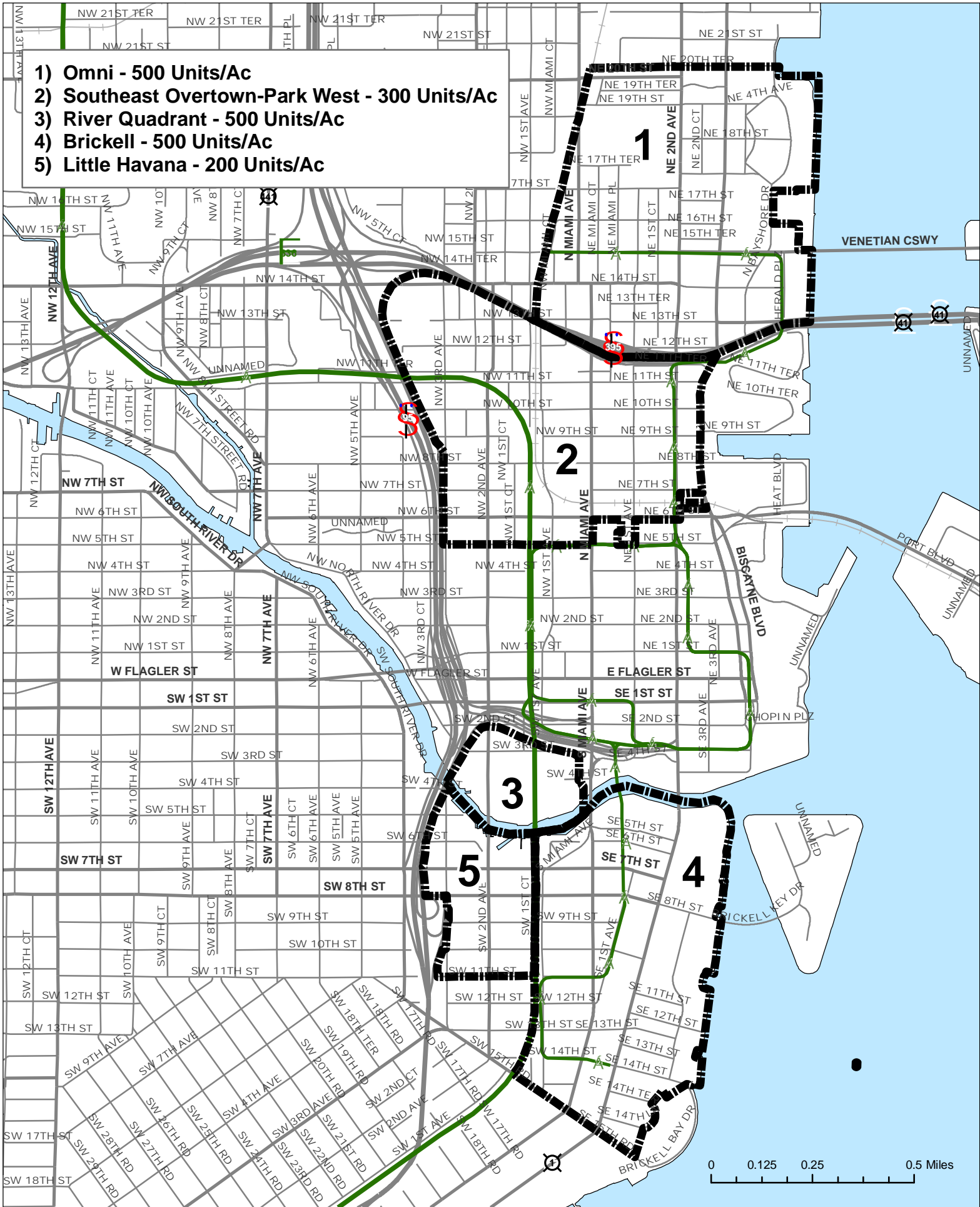
NE 29TH ST

Prepared by The City of Miami Planning Department
C://MyDocuments/GIS/Buena Vista Yards RAC.mxd

0 0.045 0.09 0.18 Miles



- 1) Omni - 500 Units/Ac
- 2) Southeast Overtown-Park West - 300 Units/Ac
- 3) River Quadrant - 500 Units/Ac
- 4) Brickell - 500 Units/Ac
- 5) Little Havana - 200 Units/Ac



City of Miami

Health / Civic Center District



NW 20TH ST

NW 12TH AVE



SW

NW 7TH AVE

Prepared by The City of Miami Planning Department
C://MyDocuments/GIS/Health District.mxd

